

This document provides a summary of the water right data in the original consent order for this subfile as well as any amendments and corrections to the consent order. In the event there is a discrepancy between a description of water rights set forth in this document and the specific Court order that determines that right, the specific Court order is controlling.

Subfile No.: **22.27.21-E11**

Court No.: **CV-WH-03-1185**

CID Assessment Number: **277-08-00-00-01**

Date of Filing of Original Consent Order: **March 18, 2008**

Defendants: **ROGER FRAKES**

A. IRRIGATED LANDS (Surface Water & Supplemental Groundwater Combined):

a. **Office of the State Engineer File No(s):** 6, C-27-AK

b. **Priority:**

Supplemental Right: C-27-AK: 06/09/1948

Surface Water Right: Carlsbad Irrigation District Main Canal: As set forth in Part B of this Appendix.

c. **Source:**

Shallow Groundwater.

Surface waters of the Pecos River Stream System.

d. **Purpose of Use:**

For irrigation, and for domestic, and livestock watering uses incidental to irrigation use.

e. **Point(s) of Diversion:**

Well No.: C-00016

Location: As set forth in Part G of this Appendix.

Well No.: C-00027

Location: As set forth in Part G of this Appendix.

Ditch Name: Carlsbad Irrigation District Main Canal

Location: As set forth in Part G of this Appendix

f. **Location and Amount of Irrigated Acreage:**

Section 21, Township 22S, Range 27E, N.M.P.M.

Pt. SE¼

2.50 acres

Total: 2.50 acres (Supplemental)

As shown on the attached revised Hydrographic Survey Map for Subfile No. 22.27.21-E11, and the CID Section Hydrographic Survey Map Sheet No. 30 (1999-2011), included in Part F of this Appendix, representing the Court record as of the date of the filing of this Decree.

g. **Amount of Water:**

As set forth in Part B of this Appendix.

B. STACKED WATER RIGHTS (Surface Water Only):

- a. **Office of the State Engineer File No(s):** 6
- b. **Priority:**
 Surface Water Right: Carlsbad Irrigation District Main Canal: As set forth in Part B of this Appendix.
- c. **Source:**
 Surface waters of the Pecos River Stream System.
- d. **Purpose of Use:**
 For irrigation, and for domestic, and livestock watering uses incidental to irrigation use.
- e. **Point(s) of Diversion:**
 Ditch Name: Carlsbad Irrigation District Main Canal
 Location: As set forth in Part G of this Appendix
- f. **Location and Amount of Irrigated Acreage:**
 Section 21, Township 22S, Range 27E, N.M.P.M.
 Pt. SE¼ 4.50 acres
Total: 4.50 acres (Stacked)
 As shown on the attached revised Hydrographic Survey Map for Subfile No. 22.27.21-E11, and the CID Section Hydrographic Survey Map Sheet No. 30 (1999-2011), included in Part F of this Appendix, representing the Court record as of the date of the filing of this Decree.
- g. **Amount of Water:**
 As set forth in Part B of this Appendix.

An additional 4.50 acres of surface water right is approved by CID and BOR to be appurtenant to this tract.

Cottontop Rd.

22.27.21-E11
A 2.50 ac.

C-00016







C-00027

Pecos Hwy.

LATERAL 10 1/2

Ferguson Rd.

Legend

-  Point of Diversion
-  Canals / Ditches
- Tract Boundaries**
-  Surface Water Only
-  Supplemental Groundwater
-  Reservoir / Pond
-  No Right

2009 Digital Orthophotography

Grid Interval = 1000

Scale 1" = 200'

1:2,400

250 125 0 Feet



STATE OF NEW MEXICO

Office of the State Engineer

John R. D'Antonio, Jr., P.E., State Engineer

**Pecos River Stream System
Carlsbad Irrigation District**

Hydrographic Survey
Township 22

D.D.

Roger Frakes
Subfile 22.27.21-E11

4/19/2011



PAE